
















# GLENN COUNTY ACTIVE TRANSPORTATION PLAN


## PROPOSED IMPROVEMENTS

-  High Visibility Crosswalk
-  Raised Islands
-  RRFB
-  Study: Bridge
-  Class II Bicycle Lane
-  Class III Bicycle Route
-  Sidewalk
-  Study
-  Existing Class II Bike Lane

## DESTINATIONS + BOUNDARIES

-  Schools
-  Civic/Public
-  Entertainment
-  Commercial
-  Open Space
-  Industrial

0 0.25 0.5 MILES



Map produced October, 2018.

