

















# GLENN COUNTY ACTIVE TRANSPORTATION PLAN

## PROPOSED IMPROVEMENTS

-  Curb Extension
-  High Visibility Crosswalk
-  RRFB
-  Class I Shared-Use Path
-  Class II Bicycle Lane
-  Class III Bicycle Route
-  Sidewalk
-  Study
-  Existing Class II Bike Lane

## DESTINATIONS + BOUNDARIES

-  Schools
-  College
-  Civic/Public
-  Entertainment
-  Commercial
-  Open Space
-  Industrial



Map produced October, 2018.

