








GLENN COUNTY ACTIVE TRANSPORTATION PLAN


PROPOSED IMPROVEMENTS

-  High Visibility Crosswalk
-  Raised Intersection
-  RRFB
-  Study: LPI
-  Class I Shared-Use Path
-  Sidewalk
-  Study: Class I Shared-Use Path

DESTINATIONS + BOUNDARIES

-  Schools
-  Commercial
-  Industrial

0 0.1 0.2 MILES



Map produced October, 2018.

